

Bridge Inspection Report

B5021
I-30, EB LNS-52.55
over
LITTLE MISSOURI RELIEF



Inspection Date:

Inspected By:

Inspection Type(s):

Inspector:

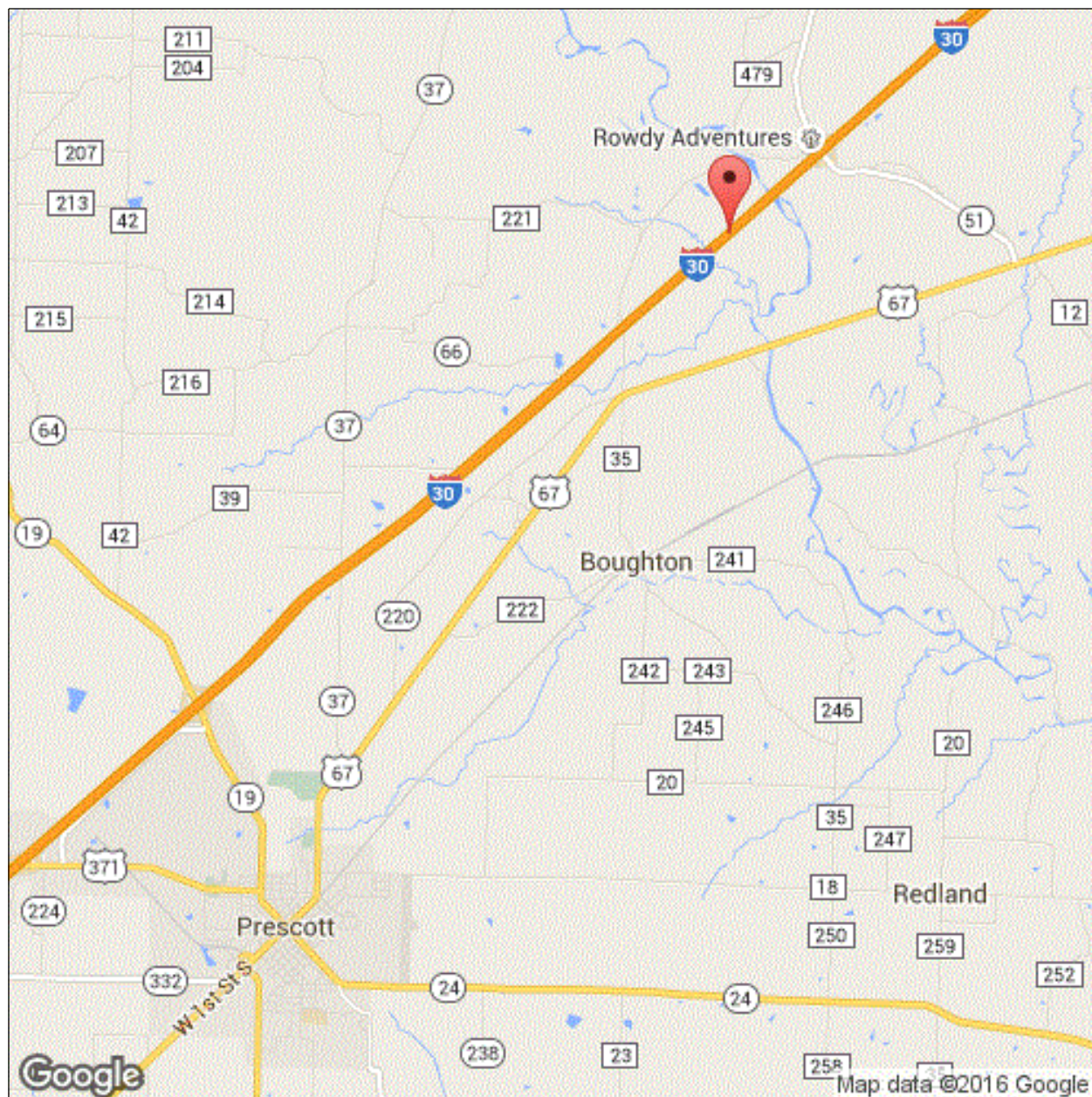
Structure Number: B5021

Inspection Date:

Facility Carried: I-30, EB LNS-52.55

Bridge Inspection Report

Location Map



Latitude: 33.89282

Longitude: -93.31110

Inspector:

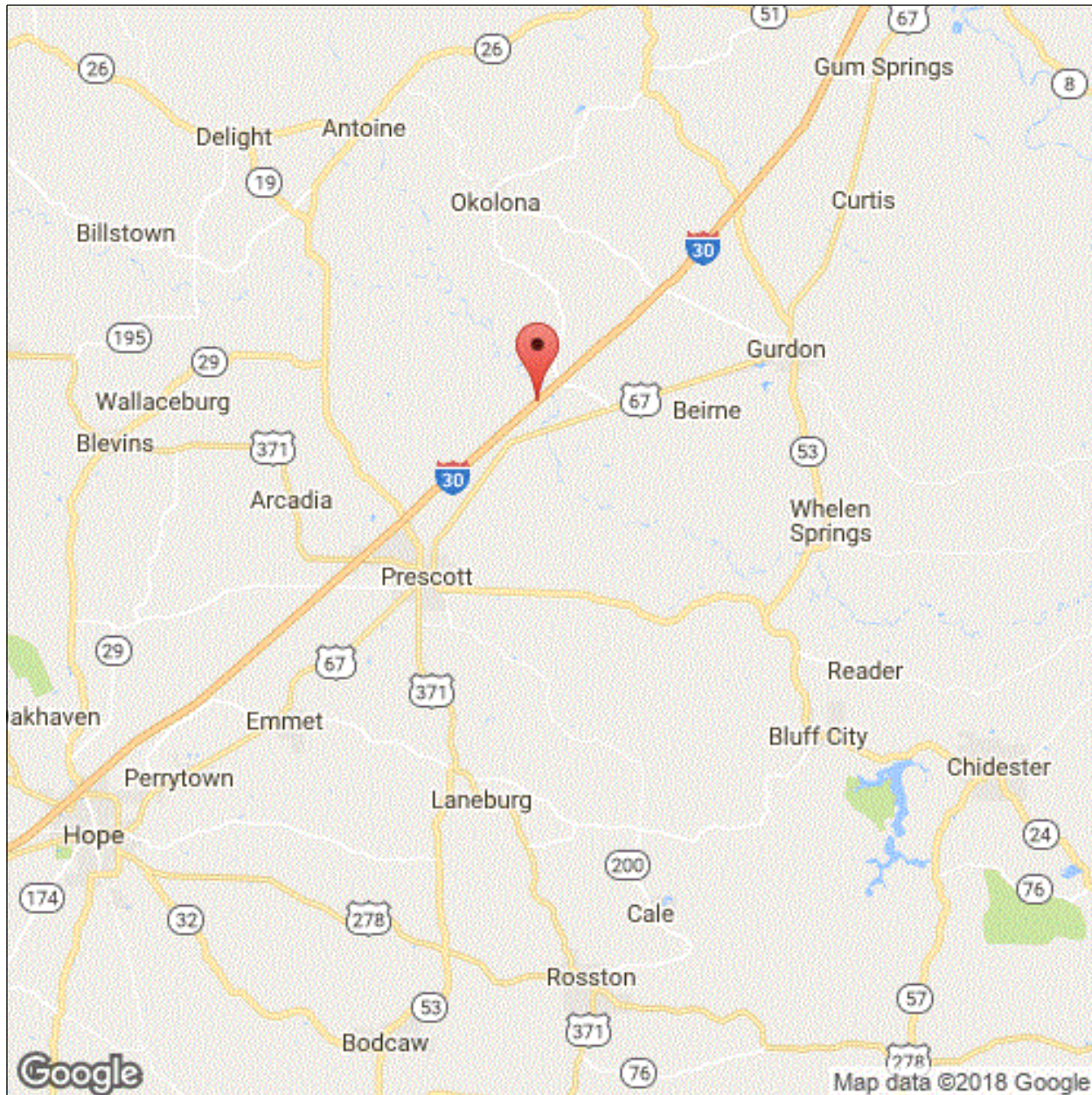
Structure Number: B5021

Inspection Date:

Facility Carried: I-30, EB LNS-52.55

Bridge Inspection Report

Location Map



Latitude: 33.89282

Longitude: -93.31110

Inspector:

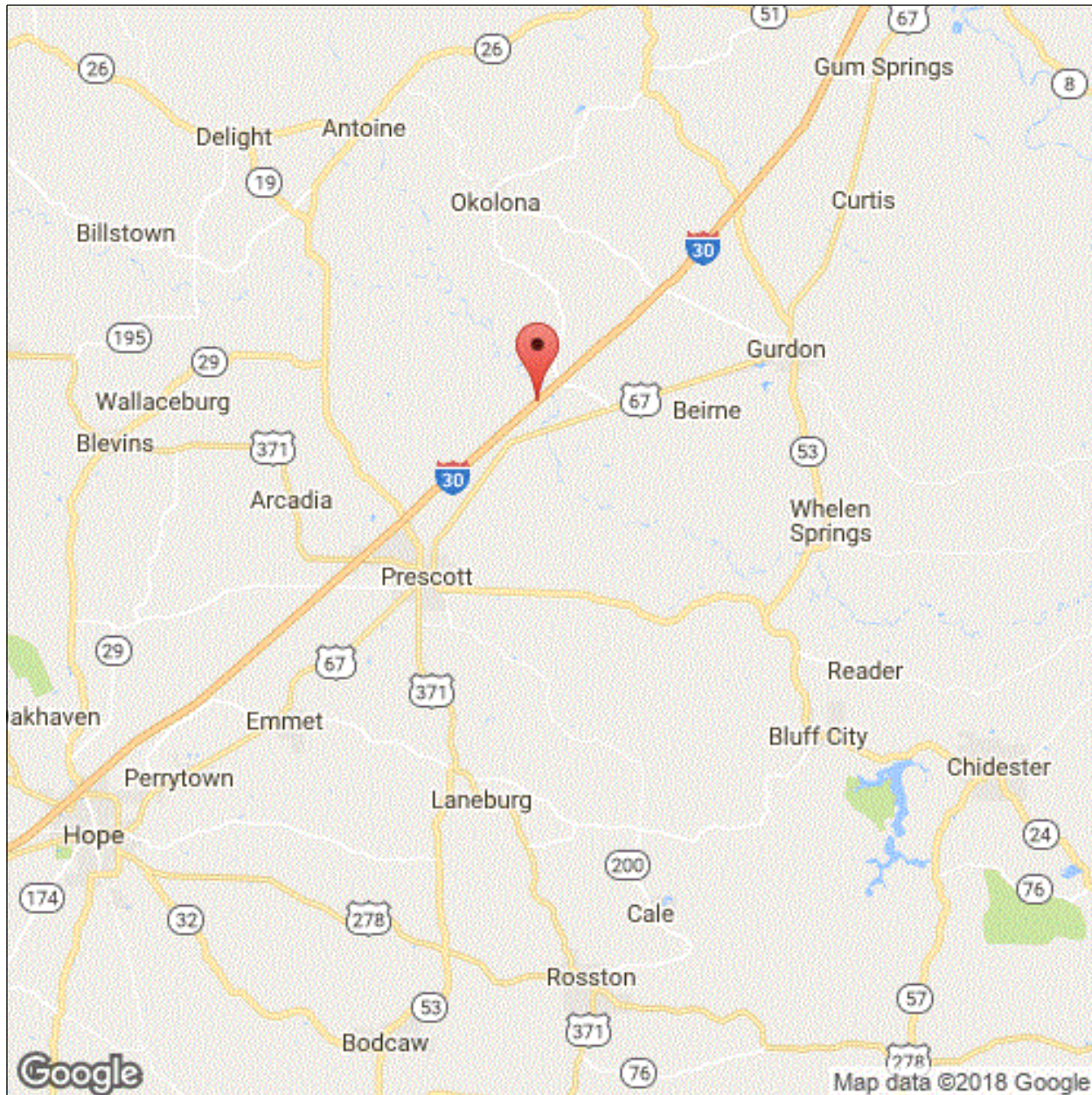
Structure Number: B5021

Inspection Date:

Facility Carried: I-30, EB LNS-52.55

Bridge Inspection Report

Location Map



Latitude: 33.89282

Longitude: -93.31110

Inspector:

Structure Number: B5021

Inspection Date:

Facility Carried: I-30, EB LNS-52.55

Bridge Inspection Report

National Bridge Inventory

IDENTIFICATION		INSPECTIONS	
(1) STATE CODE	056 - Arkansas	(90) INSPECTION DATE	02/20/2018
(8) STRUCTURE NUMBER	B5021	(91) DESIGNATED INSPECTION FREQUENCY	24
(5) INV. ROUTE (ON/UNDER)	1 1 1 30 2	(92) CRITICAL FEATURE INSPECTION	(93) CFI DATE
(2) HIGHWAY AGENCY	03 (3) COUNTY CODE 099	A. FRACTURE CRITICAL DETAIL	N
(4) PLACE CODE	00000	B. UNDERWATER INSPECTION	N
(6) FEATURES INTERSECTED	LITTLE MISSOURI RELIEF	C. OTHER SPECIAL	N
(7) FACILITY CARRIED	I-30, EB LNS-52.55		
(9) LOCATION	0.52 MI SO CLARK CO LINE		
(11) MILEPOINT 52.550	(12) BASE HIGHWAY NETWORK 0		
(13A) LRS INVENTORY ROUTE 0000	(13B) SUBROUTE NUMBER 00		
(16) LATITUDE 33.89282	(17) LONGITUDE -93.31110		
(98A) BORDER BRIDGE CODE			
PERCENT RESPONSIBILITY	(99) BORDER BRIDGE STRUCT		
STRUCTURE TYPE AND MATERIAL		CONDITION	
(43) STRUCTURE TYPE, MAIN		(58) DECK	7
A) KIND OF MATERIAL/DESIGN: 1 - Concrete		(59) SUPERSTRUCTURE 7	(60) SUBSTRUCTURE 6
B) TYPE OF DESIGN/CONSTR: 01 - Slab		(61) CHANNEL & CHANNEL PROTECTION 8	(62) CULVERT N
(44) STRUCTURE TYPE, APPROACH SPANS			
A) KIND OF MATERIAL/DESIGN: 0 - Other			
B) TYPE OF DESIGN/CONSTR: 00 - Other			
(45) NUMBER OF SPANS IN MAIN 18	(46) NUMBER OF APPROACH 0		
(107) DECK STRUCTURE TYPE 1	(108A) WEARING SURFACE 2		
(108B) DECK MEMBRANE 0	(108C) DECK PROTECTION 1		
AGE OF SERVICE		LOAD RATING AND POSTING	
(27) YEAR BUILT 1967	(106) YEAR RECONSTRUCTED 1991	(31) DESIGN LOAD	6
(42) TYPE OF SERVICE ON 1 UNDER 5		(63) METHOD USED TO DETERMINE OPERATING RATING	1
(28) LANES ON 02 UNDER 00		(64) OPERATING RATING	60.0
(29) AVERAGE DAILY TRAFFIC 27000	(19) BYPASS DETOUR LENGTH 1	(65) METHOD USED TO DETERMINE INVENTORY RATING	1
(30) YEAR OF AVERAGE DAILY TRAFFIC 2014		(66) INVENTORY RATING	36.0
(109) AVERAGE DAILY TRUCK TRAFFIC 1		(70) BRIDGE POSTING	5
		(41) STRUCTURE OPEN/POSTED/CLOSED	A
GEOMETRIC DATA		APPRAISAL	
(48) LENGTH OF MAX SPAN (ft.) 30	(49) STRUCTURE LENGTH (ft.) 540	(67) STRUCTURAL EVALUATION	6
(50) CURB/SIDEWALK WIDTHS (ft.) LEFT 0 RIGHT 0		(68) DECK GEOMETRY	7
(51) BRDG RDWY WIDTH CURB-TO-CURB (ft.) 40.0		(69) UNDERCLEARANCES, VERTICAL & HORIZONTAL	N
(52) DECK WIDTH, OUT-TO-OUT (ft.) 43		(71) WATERWAY ADEQUACY	6
(32) APPROACH ROADWAY WIDTH (ft.) 40.0		(72) APPROACH ROADWAY ALIGNMENT	8
(33) BRIDGE MEDIAN 0	(34) SKEW (DEG.) 0	(36) TRAFFIC SAFETY FEATURE	
(35) STRUCTURE FLARED 0	(10) INV RTE, MIN VERT CLEAR (ft.) 99.99	36A) BRIDGE RAILINGS:	1
(47) TOTAL HORIZONTAL CLEARANCE (ft.) 41.3		36B) TRANSITIONS:	1
(53) VERTICAL CLEARANCE OVER BRIDGE ROADWAY (ft.) 99.99		36C) APPROACH GUARDRAIL:	1
(54) VERTICAL UNDER CLEARANCE (ft.) N 0		36D) APPROACH GUARDRAIL ENDS:	1
(55) LATERAL UNDER CLEARANCE RIGHT (ft.) N 99.9		(113) SCOUR CRITICAL BRIDGES	5
(56) MIN LATERAL UNDER CLEARANCE (ft.) 0		SUFFICIENCY RATING 95.5	STATUS 0
PROPOSED IMPROVEMENTS		CLASSIFICATION	
(75A) TYPE OF WORK PROPOSED	(75B) WORK DONE BY	(112) NBIS BRIDGE LENGTH	Y
(76) LENGTH OF STRUCTURE IMPROVEMENT (ft.) 0		(104) HIGHWAY SYSTEM OF THE INVENTORY ROUTE	1
(94) BRIDGE IMPROVEMENT COST (\$)	0	(26) FUNCTIONAL CLASSIFICATION OF INVENTORY ROUTE	01
(95) ROADWAY IMPROVEMENT COST (\$)	0	(100) STRAHNET HIGHWAY DESIGNATION	1
(96) TOTAL PROJECT COST	0	(101) PARALLEL STRUCTURE DESIGNATION	R
(97) YEAR OF IMPROVEMENT COST ESTIMATE		(102) DIRECTION OF TRAFFIC	1
(114) FUTURE ADT 16327	(115) YEAR OF FUTURE ADT 2028	(103) TEMP STRUCTURE	
		(105) FEDERAL LANDS HIGHWAYS	0
		(110) DESIGNATED NATIONAL NETWORK	1
		(20) TOLL	3
		(21) MAINTENANCE RESPONSIBILITY	01
		(22) OWNER	01
		(37) HISTORICAL	5
		NAVIGATION DATA	
		(38) NAVIGATION CONTROL	0
		(111) PIER OR ABUTMENT PROTECTION	1
		(39) NAV VERT CLEARANCE (ft.)	0
		(116) MIN NAVIGATION VERT CLEARANCE, VERT LIFT BRIDGE (ft.)	0
		(40) NAV HORIZONTAL CLEARANCE (ft.)	0

Inspector:

Structure Number: B5021

Inspection Date:

Facility Carried: I-30, EB LNS-52.55

Bridge Inspection Report

Maintenance Needs

Date Reported: 5/10/2012 12:00:00 AM

Priority: D - Routine

Work Code: Repair

Deficiency Description:

BENT 2 CAP DELAMN AND SPALL

Work Description:

Date Repairs Completed:

Maintenance Comments:

Stage: Assigned



CO 50/NEVADA RT I-30 SECT 13 LM 52.55 BR.# B5021

PHOTO 1 Description

Inspector:

Structure Number: B5021

Inspection Date:

Facility Carried: I-30, EB LNS-52.55

Bridge Inspection Report

Maintenance Needs

Date Reported: 5/10/2012 12:00:00 AM

Priority: D - Routine

Work Code: Repair

Deficiency Description:

CONCRETE CAPS

BENT'S #6,7&18-- APPROX. 2' X 4' SPALLS WITH REBAR EXPOSED.

BENT,S #5,7,8,10,11,12,13,14,16 &

#17 MINOR SPALLS ; STATE FORCES HAVE PAINTED MOST OF THESE SPALLS

Work Description:

Date Repairs Completed:

Maintenance Comments:

Stage: Assigned



PHOTO 1 Description BT 18 spall 8 LF

Stage: Assigned



PHOTO 2 Description BT 17 spall 13 LF

Inspector:

Structure Number: B5021

Inspection Date:

Facility Carried: I-30, EB LNS-52.55

Bridge Inspection Report

Maintenance Needs

Stage: Assigned



PHOTO 3 Description BT 16 spall 4 LF

Stage: Assigned

Stage: Assigned



PHOTO 5 Description BT 15 spall 2 LF



PHOTO 4 Description Spalls at bent 7,6,5

Inspector:

Structure Number: B5021

Inspection Date:

Facility Carried: I-30, EB LNS-52.55

Bridge Inspection Report

Maintenance Needs

Date Reported: 5/10/2012 12:00:00 AM

Priority: G - General/ Preventive maintenance

Work Code: Repair

Deficiency Description:

CONSTRUCTION JOINTS

OVER BENTS JOINT MATERIAL IS COMING OUT OF JOINTS AT VARIOUS LOCATIONS

Work Description:

Date Repairs Completed:

Maintenance Comments:

Stage: Assigned



PHOTO 1 Description CONSTRUCTION JOINTS
OVER BENTS JOINT MATERIAL IS
COMING OUT OF JOINTS AT
VARIOUS LOCATIONS

Stage: Assigned



PHOTO 2 Description

Inspector:

Inspection Date:

Structure Number: B5021

Facility Carried: I-30, EB LNS-52.55

Bridge Inspection Report

Maintenance Needs

Stage: Assigned



PHOTO 3 Description

Stage: Assigned



PHOTO 4 Description

Stage: Assigned



PHOTO 5 Description

CONSTRUCTION JOINTS
OVER BENTS JOINT MATERIAL IS
COMING OUT OF JOINTS AT
VARIOUS LOCATIONS

Stage: Assigned



PHOTO 6 Description

CONSTRUCTION JOINTS
OVER BENTS JOINT MATERIAL IS
COMING OUT OF JOINTS AT
VARIOUS LOCATIONS